

Fort McCoy Fishing Map










Appendix E to Fort McCoy
Regulation 420-29

Important

Fort McCoy has Land Rehabilitation and Maintenance (LRAM) sites in training areas on the installation. LRAM sites are clearly marked with red and white signs and yellow tape. Seibert stakes (red and yellow in color) are used to mark the perimeter of sensitive areas; a black vertical stripe on the stake indicates you are within the site. **DO NOT DRIVE** within, **DIG**, or **DISTURB** any LRAM sites and obey posted signs.

Vehicle traffic is **PROHIBITED** on the Fort McCoy boundary and North Impact Area firebreak, unless there is an established road or trail.

Legend

-  Fort McCoy Boundary
-  Training Area Boundary
-  North Impact Area Boundary
-  No Fishing
-  Restricted Area (No Entry when Closed on Game Line)
-  Special Regulation Fishing Area
-  Railroad
-  Main Roads
-  Trails
-  North Flowage Routes
-  Main Access Routes
-  Rivers/Streams/Creeks
-  Lakes
-  Elevation Contours
-  Red Pine Plantation
-  Parking Area
-  Hunter Information Point (HIP)
-  Emergency Phone

