

# Fort McCoy Small Game, Archery, & Turkey Hunting Map

















Appendix C to Fort McCoy Regulation 420-29

## Important

Fort McCoy has Land Rehabilitation and Maintenance (LRAM) sites in training areas on the installation. LRAM sites are clearly marked with red and white signs and yellow tape. Seibert stakes (red and yellow in color) are used to mark the perimeter of sensitive areas; a black verticle stripe on the stake indicates you are within the site. **DO NOT DRIVE** within, **DIG**, or **DISTURB** any LRAM sites and obey posted signs.

Vehicle traffic is **PROHIBITED** on the Fort McCoy boundary and North Impact Area firebreaks.

## Legend

-  Fort McCoy Boundary
-  Training Area Boundary
-  North Impact Area Boundary
-  No Hunting
-  Active and Retired Military & Dependents (Shotgun/Archery Only)
-  Archery Only
-  Shotgun/Archery Only
-  Main Road (Firing Across and/or Firing within 50 Feet of the Centerline is Prohibited)
-  Trail
-  Railroad
-  Hunter Information Point (HIP)
-  Emergency Phone
-  Lakes
-  Rivers/Streams/Creeks
-  Red Pine Plantation
-  Elevation Contours

