

Fort McCoy Fishing Map

Appendix E to Ft McCoy Regulation 420-29

IMPORTANT
 Fort McCoy has Land Rehabilitation and Maintenance (LRAM) sites in various training areas on the installation. The LRAM program, has sites and select trails that are being repaired and revegetated. LRAM sites are clearly marked with red and white signs and yellow LRAM tape and should not be disturbed.

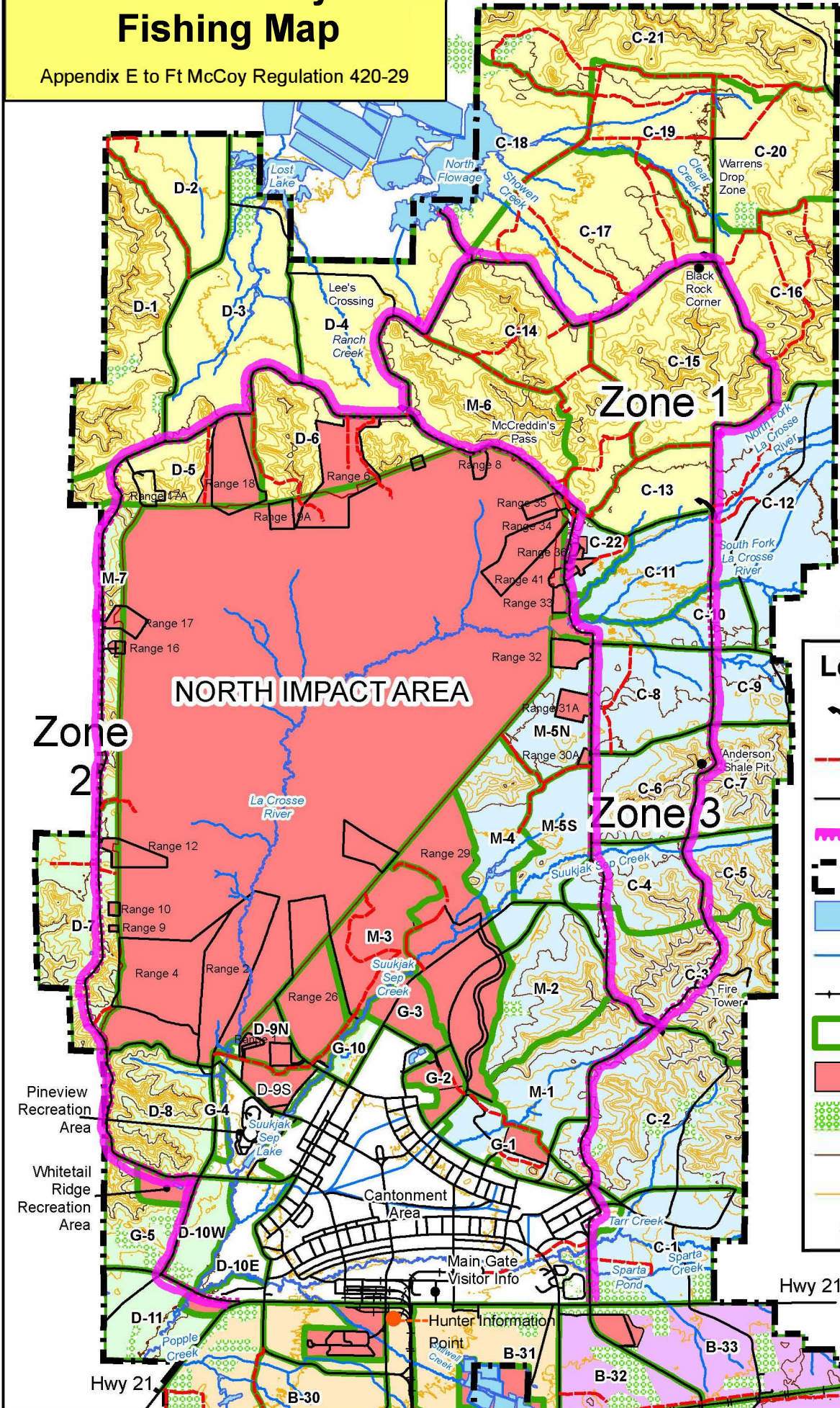
N
W —+— E
S

Miles
0 0.5 1 1.5

Note
 Fishing is not allowed on lakes and impoundments when military training is being conducted

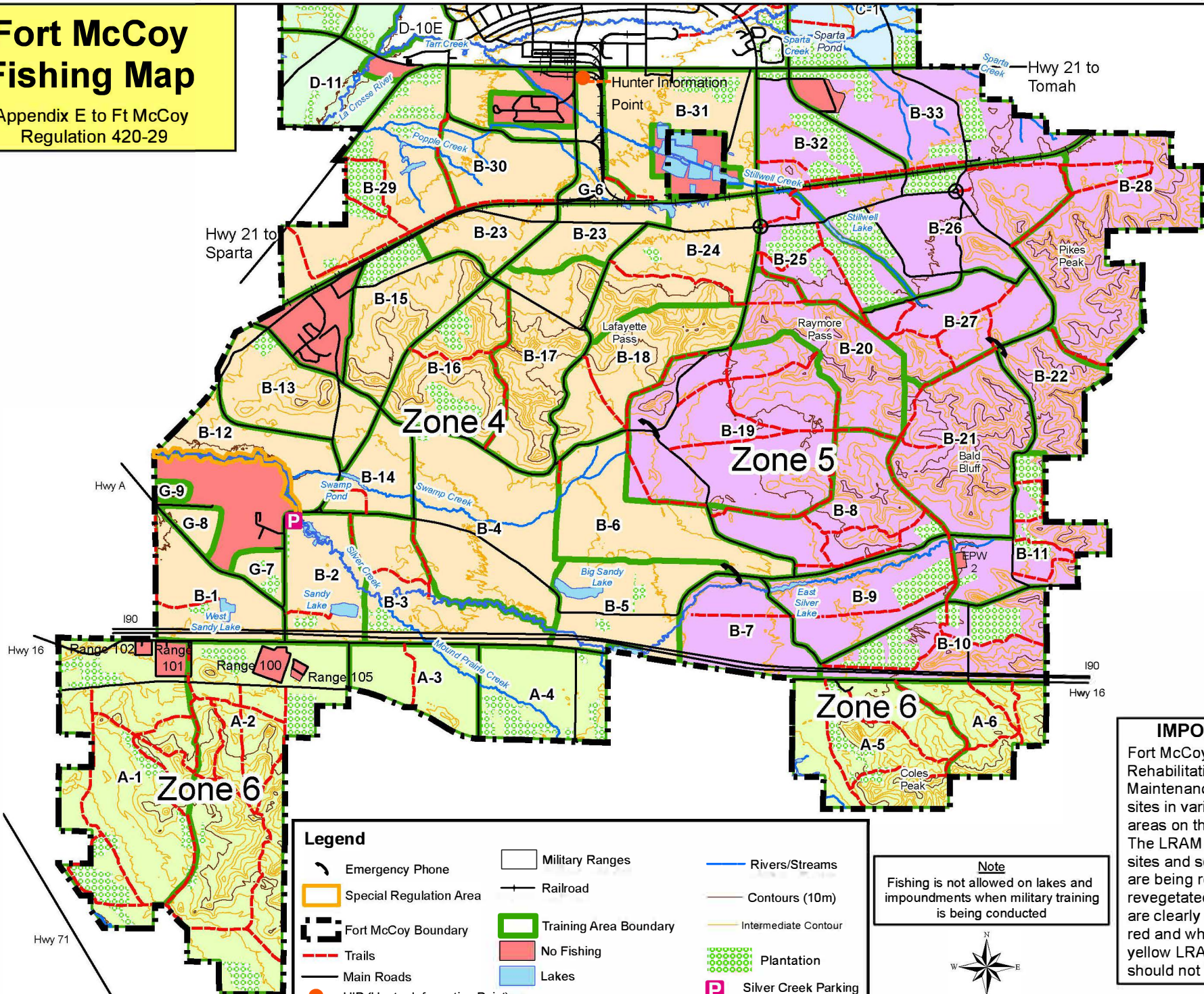
Legend

- Emergency Phone
- Trails
- Main Roads
- North Flowage Routes
- Fort McCoy Boundary
- Lakes
- Rivers/Stream
- Railroad
- Training Area Boundary
- No Fishing
- Plantation
- Contours (10m)
- Intermediate Contour
- HIP (Hunter Information Point)



Fort McCoy Fishing Map


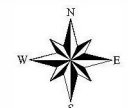
Appendix E to Ft McCoy Regulation 420-29



Legend

Emergency Phone	Military Ranges	Rivers/Streams
Special Regulation Area	Railroad	Contours (10m)
Fort McCoy Boundary	Training Area Boundary	Intermediate Contour
Trails	No Fishing	Plantation
Main Roads	Lakes	Silver Creek Parking
HIP (Hunter Information Point)		

Note
Fishing is not allowed on lakes and impoundments when military training is being conducted



IMPORTANT
Fort McCoy has Land Rehabilitation and Maintenance (LRAM) sites in various training areas on the installation. The LRAM program, has sites and select trails that are being repaired and revegetated. LRAM sites are clearly marked with red and white signs and yellow LRAM tape and should not be disturbed.