














Firewood Collection Map

Appendix A to Fort McCoy Regulation 200-4

L. Neitzel August 2019

-  Firewood Sign
-  Concentrated Area of Firewood
-  Firewood Collection Area
-  Emergency Phone
-  Main Roads
-  Trails
-  Railroad
-  Rivers/Streams
-  Lakes
-  Red Pine
-  Active Ranges
-  Installation Boundary
-  Training Areas



1 in = 0.2 miles



B-13



Firewood cutting permit required.
Standing dead and down trees may be cut in the collection area.
DO NOT CUT ANY LIVE TREES.

Check I-Sportsman/Game Line before entering an area
for status (open/closed) at
(866) 277-1597 or www.mccoy.isportsman.net

DO NOT ENTER CLOSED AREAS FOR ANY REASON.